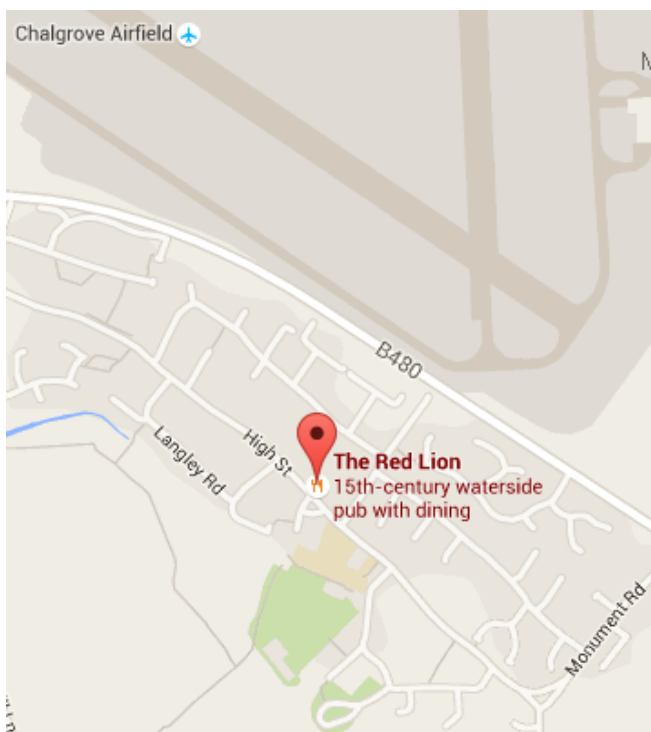


## Dinner at the Red Lion at Chalgrove Saturday 3rd October 2015

### Changed location for the Dinner following the Churches Tour

A slight change in the original plan has been announced by the organiser, Charles Peers - "we have had to move the V8 Dinner on Saturday 3rd October to the **Red Lion in Chalgrove**, not far from Chiselhampton. The move was necessary because bookings have gone beyond the capacity of the dining room we had booked at the "Coach & Horses" in Chiselhampton".

The Red Lion in Chalgrove is a freehouse with an ALC menu on their website. A slight problem is that there is no parking at the "Red Lion" but has plenty of street parking almost adjacent. Hopefully the weather is on the up - now lets hope so!" For satnavs the location is: **OX44 7SS**

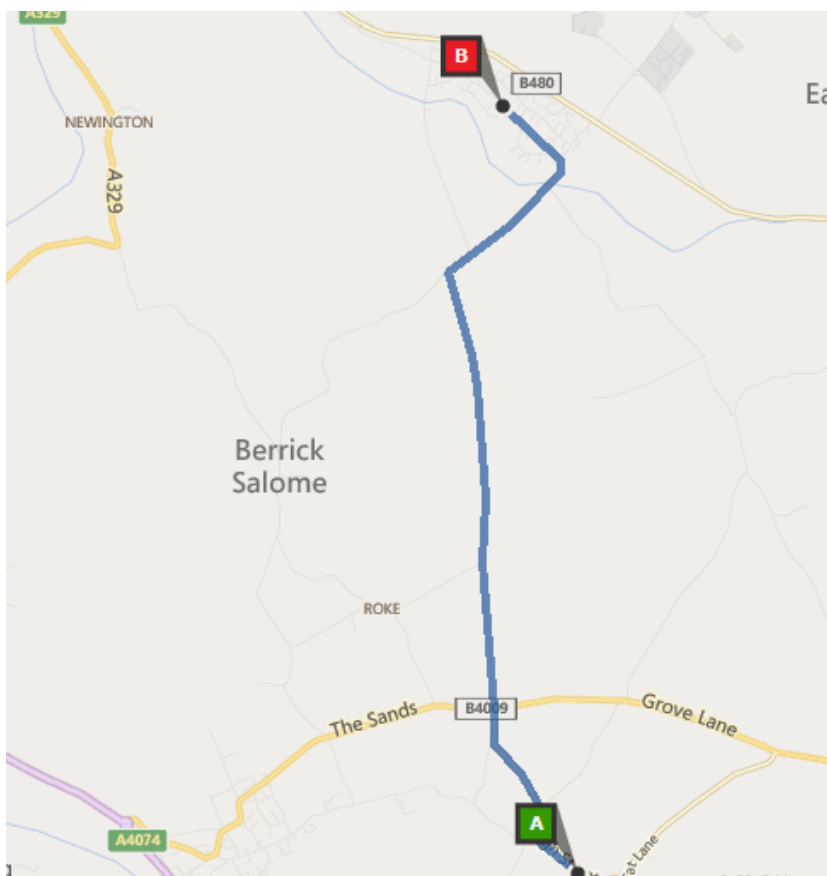


Postcode for satnavs

Red Lion: **OX44 7SS**



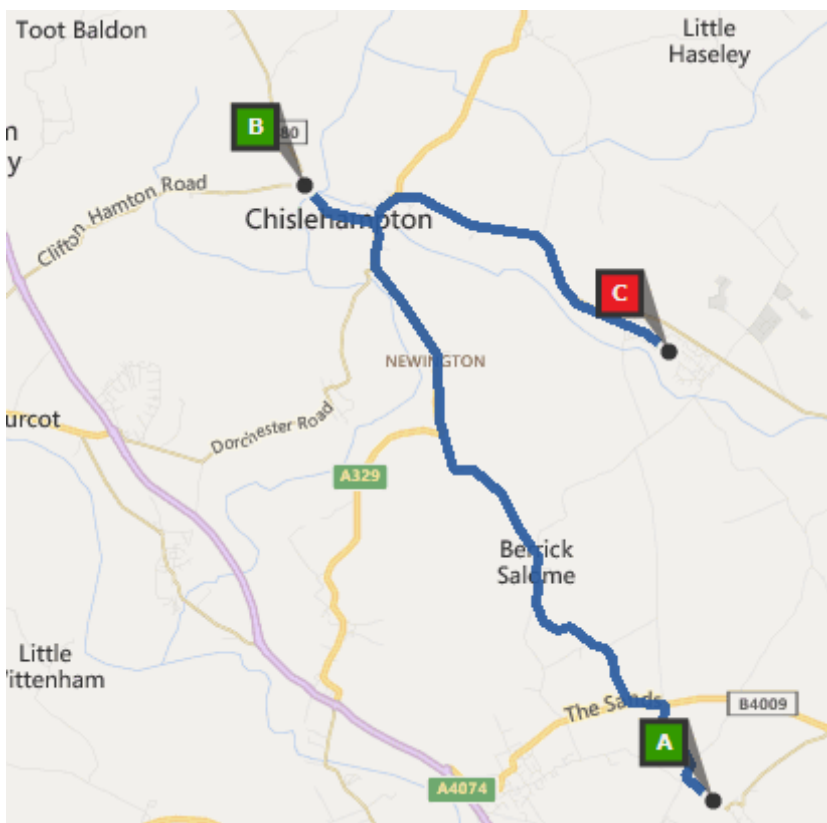
ALC menu on the Red Lion website: <http://redlionchalgrove.co.uk/ala-carte/>



### Route from Ewelme village to Chalgrove

The Churches Tour ends at St Mary the Virgin church in Ewelme where tea will be available. The route from Ewelme (A) to the Red Lion in Chalgrove (B) for the dinner is alongside.. Distance is 3.8 miles taking 10 minutes.

Red Lion: **OX44 7SS**



### Route from Ewelme village to the the Coach & Horses at Chiselhampton and then on to the Red Lion at Chalgrove

For members who have booked overnight B&B accommodation at the Coach & Horses in Chiselhampton and will want to go from Ewelme (A) back to the pub at Chiselhampton (B) before going on to the dinner at the Red Lion at Chalgrove (C), the route is alongside. Overall distance is 9.5 miles and 22 minutes.

Coach & Horses: **OX44 7UX**

Red Lion: **OX44 7SS**